THE BEE.

NO. 90. STATE PAPER. SATURDAY MORNING, JANUARY 10, 1835. VOL. VIII.

THE OFFICE OF THE BEE

Is situated at the corner of St. Louis and Chartres streets, opposite the Exchange.

TERMS: Subscription ten dollars per annum, payable half yearly in advance. No subscription less than a year. No subscription will be stopped unless the arrearages be paid; and the person wishing to discontinue his subscription must give notice thereof, in writing, a week previous to the expiration of the half year.

Advertisements are published in English and French, at the rate of one dollar per square, for each language, the first insertion, and fifty cents for each continuance. Ten lines or less make a square. No advertisements received unless they appear in both languages.

Advertisements which are not limited as to the number of insertions, will be continued until stopped, at the expences of the persons who send them.

A liberal deduction will be made to those who contract by the year.

No subscription from the country will be received unless an agent in this city be designated, to whom application may be regularly made for payment.

Letters must in all cases be post paid.

FOR CINCINNATI, MAYSVILLE, WHEELING, AND PITTSBURG.



The new and light draught steam boat JOWA, Walsh, master, having part of her cargo engaged, will meet with immediate despatch.—For balance of freight or passage, having good accommodations, apply on board opposite Poydras street, or to TOURNE & BECKWITH,

dec 17 28 & 29 new levee

FOR LOUISVILLE, the new upper cabin steam boat ROBROY, James Ryan, master; will be ready to receive freight immediately, and will have dispatch for above and intermediate ports. For freight or passage, having elegant accommodations, apply on board opposite Poydras street, or to FORSYTH, GOODWYN & Co

dec 30

Notice to the Planters down the Coast.

The steamboat DELTA, Capt. Sheridan, will run as a regular packet between New Orleans and Plaquemine, and will take freight and passengers for the coast. She will leave New Orleans on Saturdays and Wednesdays, at 10 o'clock, a m. For freight or passage, apply to the captain on board, or to

nov 8 J. DAVIS.

FOR MADISONVILLE & COVINGTON.

The Steamboat CORSAIR, Capt. Knight, will leave the lower end of the rail road for the above places, on Mondays, Wednesdays, and Fridays, at a quarter past 12 o'clock, M., with the mail, and return on Tuesdays, Thursdays and Saturdays, by 12 o'clock, M. Passengers must be punctual on board. The Sunday trips are discontinued until further notice. The rail road car starts from town at 12 o'clock, and arrives at the lake in time for the boat.

november 8.

FOR VICKSBURG,

Warrenton, Grand Gulf, Rodney, Natchez, and all intermediate Landings.



The well known steamer WANDERER, C S Longcope, master, having part of her cargo engaged and going on board, will have dispatch for the above named places. For freight or passage apply on board, opposite the Custom House, or to

L S WATERS & CO. New Levee.

N B. The WANDERER has been lately hauled out and thorough repair given her. sept 1

FOR QUINTAND & BRAZORIA (Texas).

The regular packet schooner BRAZORIA, J G Rosland, master. For freight or passage, having superior furnished accommodations, apply on board opposite 11, or to

E W GREGORY, 60 Chartres st

FOR BORDEAUX.

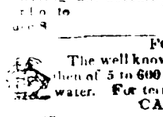

The fast sailing, French Barque "BALLOCHAN," captain Dufour, will be ready to commence loading in a few days. For freight or passage having fine accomodations, apply to the captain on board, or to

THOMAS BARRETT & Co.

Canal street

FOR SALE.

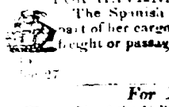

The well known schooner PEARL, of the burthen of 5 to 600 barrels, and of a light draught of water. For terms apply to

CARRIERE & BORDUZAT,

27 11 St Louis st

FOR HAVANA, OR MATAMORAS,

The Spanish brig TIGER, capt Pla, having part of her cargo engaged, will sail shortly. For freight or passage, apply to the captain on board

J PRATTS & SON,

27 No 52 St Ann street

For Matagordas.



About the bulk of 100 bbls is wanted to fill the fine schr RINGLEADER. Apply on board, or to Wm. G. HEWES & Co.

dec 25 66 Camp street.

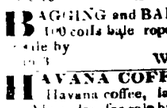

FOR HAVRE—The ship CHARLES, Capt Blakmer. For freight of 200 bales of 200 bales of cotton, apply to dec 24 J MAGER.

FOR LIVERPOOL.

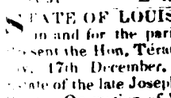

The British ship HEROINE, J Hudson, master, at second tier below the meat market—is now ready to receive cargo. For freight or passage, apply to the captain on board, or to

G VANCE & R GAMBLE

dec 20

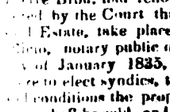

FOR BRAZORIA (Austin's Colony) Texas—The first vessel—the schooner SAN FILIPE, S Fuller, master. For freight or passage, having superior furnished accommodations, apply on board, or to

E W GREGORY, 60 Chartres street

19

BAGGING and BALE ROPE—250 pieces bagging, 100 coils bale rope, landing from steam boat Fox, for sale by

W G HEWES & Co, camp st

HAVANA COFFEE.—255 bags prime green Havana coffee, landing from brig Cinco Armanas Alejandro, for sale by

E W GREGORY, 60 Chartres st

STATE OF LOUISIANA.—Court of Probates, in and for the parish of St John the Baptist—Present the Hon. Terance Le Blanc, Judge, Wednesday, 17th December, 1834.—In the matter of the estate of the late Josephine Champagne, widow Pierre Brou.—On motion of Valsen Brou, one of the creditors of this estate, on giving information to the Court that the heirs of said Josephine Champagne, widow Pierre Brou, had renounced her succession, it is ordered by the Court that a meeting of the creditors of said Estate, take place at the office of the Judge ex officio, notary public of this parish, on Monday 26th day of January 1835, at 10 o'clock A. M, then and there to elect syndics, to determine upon what terms and conditions the property belonging to said succession, shall be sold, and to take such other measures as their interests may require.

Extract from the minutes this 17th day of December, 1834.

dec 27 A SORAPURU, clerk

STATE OF LOUISIANA—First Judicial District Court Louis Bouligny vs. his creditors.—The cession of the petitioner's property having been accepted by the Court for the benefit of his creditors, it is ordered that a meeting of said creditors do take place at the office of Louis T. Caire, Esq. notary public, on Saturday the 10th day of January, 1835, for the purpose of deliberating on the affairs of the petitioner, and in the mean time all judicial proceedings against his person and property are stayed.

By order of the Honorable Charles Watts, this third day of December, 1834.

JNO. L. LEWIS, clerk

MR. T. MATOSSY has the honor to inform the inhabitants, his friends, and former patrons, that he has opened his Pastry and Sweet Meat Store, No 113, Chartres street, near Mr Meh's, Watchmaker, in the house lately belonging to Mr Goldenbow, where there will always be kept a fine assortment of Confectionary for sale. He will undertake to furnish all kind of confectionary for private or public dinners, in the American French style, as well as all kind of sirops and cordials, of the best kind.

Ladies' fine sugar plumbs, and all kind of New Years' fashionable articles, will be found at his store.

He will also make, by order, all kind of cold dishes, such as Magonnaises, cold pies, turkeys with jellies, and generally all sorts of jellies, and every article relative to his line.

The subscriber also informs the public, that Mr Tessier has entered into partnership with him. dec 31

CO-PARTNERSHIP. — The subscribers have this day formed, on the 1st of this month, a copartnership, under the firm of HENRY, LATAPIE & Co, for transacting the wholesale and retail Grocery Business.

They most respectfully solicit the patronage of their friends and the public.

E M HENRY,
S LATAPIE,
J CURIEL.

New Orleans, September 29, 1834.

25 DOLLARS REWARD.

Runaway from the subscriber last week, the American negro wench named Rachel, about 4 feet few inches high, from 18 to 20 years old, she is rather stout, round face and she generally uses a colored handkerchief on her head, the owner does not recollect the dress she had on when she decamped; she had an iron collar round her neck, that had put to by three days previous to her departure.

The above reward will be given to any person who will bring her back to the subscriber, a No 86 St Louis street

M. DEL ACEBO.

SALES BY THE REGISTER OF WILLS.

COURT OF PROBATES—Parish of Orleans—Sale by the Register of Wills.—On Saturday the 29th day of January 1835, at noon, I will expose for sale, at auction, at the New Exchange Coffee House, for account of the succession of the late Felix Charles Jean François Tala, deceased, the following described Slave and Landed Property, to wit:—

SLAVE.

A mulatto girl named Rosa, aged about 12 years.

LANDED PROPERTY.

1. A lot of ground situated on Esplanade street, between Bourbon and Dauphin streets, measuring 62 feet front by 100 feet in depth, French measure, where it is bounded by the line of suburb Marigny, on which lot there is a wooden house bricked between posts, a kitchen newly built and other improvements, according to the plan thereof drawn by Louis Bringier, surveyor general, and which will be exhibited at the Exchange previous to and on the day of sale.

2. A lot of Ground situated on the Bayou road, on the right hand side going from the city to the Bayou, measuring 150 feet front on the Bayou road and three arpents in depth, French measure, adjoining on one side and on the rear to property belonging to the heirs of the late Joseph Castanedo, and on the side near the city to the property of Charles Chevalier Coulon de Villiers.

Said lot of ground will be sold divided into lots, agreeably to a plan drawn by Louis Bringier, surveyor general, and which will be exhibited at the Exchange previous to and on the day of sale.

DESCRIPTION OF THE LOTS.

Lot No 1 measures 30 feet front on the Bayou road by 120 feet in depth on the line which separates it from the property of Coulon de Villiers, 120 feet in depth on the line of lot No 2, and 30 feet in width in the rear.

Lot No 2 adjoining No 1, and having the same dimensions.

Lot No 3 adjoining lot No 2, and having the same dimensions.

Lot No 4 adjoining lot No 3, and having the same dimensions.

Lot No 5 adjoining lot No 4, and having the same dimensions.

Lot No 6 adjoining lot No 7, and measures 30 feet front on Kerleree street, 136 feet in depth on the line of lot No 7, 129 feet in depth and front on Castanedo alley, and 30 feet in width in the rear.

Lot No 7 adjoining lot No 6, and measuring 30 feet front on Kerleree street, 136 feet deep on the line of lot No 6, 143 feet deep on the line of lot No 5, and 30 feet in width in the rear.

Lot No 8 adjoining lot No 7, and measuring 30 feet front on Kerleree street, 143 feet deep on the line of lot No 7, 150 feet deep on the line of lot No 9, and 30 feet in width in the rear.

Lot No 9 adjoining lot No 8, and measuring 30 feet front on Kerleree street, 150 feet deep on the line of lot No 8, 157 feet deep on the line of lot No 10, and 30 feet in width in the rear.

Lot No 10 adjoining lot No 9, and measuring 29 feet front on Kerleree street, 157 feet deep on the line of lot No 9, 148 feet on the line which separates it from the property of Coulon de Villiers.

Lot No 11 adjoining lot No 12, and measuring 139 feet 6 inches front on Kerleree street, 31 feet 4 1 2 inches front on Castanedo alley, 133 feet 11 inches on the line of lot No 12, and 31 feet feet front on Miro street.

Lot No 12 adjoining lot No 11, and measuring 31 feet 4 1-2 inches front on Castanedo alley, 31 feet front on Miro street, 133 feet 11 inches on the line of lot No 11, and 128 feet 4 inches on the line of lot No 13.

Lot No 13 adjoining lot No 12, measuring 31 feet 4 1 2 inches front on Castanedo alley, 31 feet front on Miro street, 128 feet 4 inches on the line of lot No 12, and 122 feet 9 inches on the line of lot No 14.

Lot No 14 adjoining lot No 13, measuring 31 feet 4 1 2 inches front on Castanedo alley, 31 feet front on Miro street, 122 feet 9 inches on the line of lot No 13, and 117 feet 2 inches on the line of lot No 15.

Lot No 15 adjoining lot No 14, and measuring 31 feet 4 1-2 inches front on Castanedo alley, 31 feet front on Miro street, 117 feet 2 inches on the line of lot No 14, and 111 feet 7 inches on the line of lot No 16.

Lot No 16 adjoining lot No 15, measuring 31 feet 4 1-2 inches front on Castanedo alley, 31 feet front on Miro street, 111 feet 7 inches on the line of lot No 15, and 106 feet on the line of lot No 17.

Lot No 17 adjoining lot No 16, measuring 52 feet 3 inches front on Castanedo alley, 31 feet front on Miro street, 106 feet on the line of lot No 16, and 98 feet on the line which separates it in the rear from the property belonging to the heirs of the late Joseph Castanedo.

Terms of the sale:—The slave at 6 and 12 months in notes satisfactorily endorsed, with mortgage on the slave. The landed property one-tenth cash, the balance in three equal instalments of 1, 2 and 3 years in notes also satisfactorily endorsed and bearing mortgage on the premises. The town lot is sold subject to a ground rent of $1 per annum due the city corporation, and payable quarterly; which rent, the purchaser is to take charge of from the 1st January 1835, without deduction of the purchase money. All the taxes will be likewise at the charge of the respective purchasers for the whole year 1835.

By order of the Court,

W F C DUPLESSIS, register

N.B.—The acts of sale to be passed before Theodore Seghers, Esq, notary public, at the expense of the purchasers. dec 22

COURT OF PROBATES.—Sale by the Register of Wills.—By virtue of a decree of the Court of Probates, in and for the City and Parish of New Orleans, and in order to a liquidation and settlement of the community, which existed between Charles Walis and Henriette Rhea, deceased. Will be sold at 12 o'clock at Hewle t's Exchange, corner of St. Louis and Chartres streets, on Thursday the 22nd day of January 1835, the following property, viz t

A LOT OF GROUND, situated in Customhouse st. between Royal and Bourbon streets, and 90 feet in depth (french measure), bounded on one side by the property of Madame Carmack, and on the other by the property of Abijah Fish.

ALSO, FOUR SLAVES—VIZ.

MARY, a negress, aged about 20 years, a house servant, sews &c.

SUSAN, a negress aged about 19 years, house servant, sews and washes.

KETTA or NANCY, A negress, about 16 years of age, house servant, child's nurse and sews.

LUCY, a negress, about 14 years of age house servant.

These three last negroes are sisters.

Terms of sale for the lot on Customhouse street, one fourth cash, and the balance in 6, 12, and 18 months, with notes satisfactorily endorsed and mortgage of the property. The slaves at 6 and 12 months with notes satisfactorily endorsed and mortgage. Acts of sale before Felix Grima, notary public.

By order of the court,

dec 20 W. F. C. DUPLESSIS, register

COURT OF PROBATES.—Sale by the Register of Wills.—On Saturday, the 24th day of January next 1835, at noon, I will expose for sale, at auction, at the New Exchange Coffee House, for account of the succession of the late Jean Claudins Michel, deceased, the following described slave, to wit:

TOM, a mulatto man aged about 23 years, baker, cook and servant. Terms, cash.

By order of the Court,

W F C DUPLESSIS, Register

N.B.—The act of sale to be passed before Hugues Pedesclaux, Esq, notary public, at the expense of the purchaser. dec 23

COURT OF PROBATES—Parish of Orleans—Sale by the Register of Wills.—On Monday the 26th day of January 1835, I will expose for sale at auction, at the New Exchange Coffee house, for account of the succession of Franciscus Morena, deceased, the following described property, to wit:

A Lot of Ground, situated in faubourg Clouet, in Louisa street, between Levee and Grands hommes streets, having 30 feet front on Louisa street by 140 feet in depth, together with an old wooden house.

Terms of the sale:—6, 12 and 18 months credit for approved endorsed notes secured by special mortgage.

By order of the Court,

W F C DUPLESSIS, register

N.B.—The acts of sale to be passed before Hughes Pedesclaux, Esq, notary public, at the expense of the purchaser. dec 23

PARISH OF ORLEANS—Court of Probates—Sale by the Register of Wills.—On Saturday the 10th day of January 1835, at noon, I will expose for sale, at auction, at the New Exchange Coffee house, for account of the succession of Miguel del Acebo, deceased—

The Polacre VISCAINA, of the burthen of 134 tons, together with its tackle, apparel, boats, sails, anchors, and all other things thereunto belonging or in anywise appertaining.

Terms of sale—6 months credit for an approved endorsed note, secured by the special mortgage.

By order of the court,

dec 31 W F C DUPLESSIS, register

N.B.—The act of sale to be passed before Felix Grima, Esq. not. pub, at the expense of the purchaser. dec 31

PITCH & TAR.—200 kegs pitch, and a lot of choice tar in store, and for sale by

dec 20 W E & R MURPHY, at the Basin

SALES BY THE REGISTER.

PARISH OF ORLEANS—Court of Probates—Sale by the Register of Wills—On Wednesday, the 14th day of January 1835, at noon, I will expose for sale, at auction, at the New Exchange Coffee House, for account of the Succession of Adelaide Darby deceased, the following described Slaves and Landed Property, to wit:

SLAVES—*Jemina* alias *Maine*, a negro woman aged about 32 years, good washer, cook, and plain ironer, and her two children named *Marius* or *Vincent* a mulatto boy aged 5 years and six months and *Elry* a mulatto boy aged 18 months.

Landed property.—The undivided third part, of a lot of ground situated in this city, in Burgundy street, between Hospital and Barracks streets; measuring 32 feet 6 inches front by 90 feet in depth, bounded on one side by property now or formerly belonging to Jean Baptiste Prampin and on the other by that now or formerly belonging to the succession of Pierre Oliver, together with the buildings and improvements thereon.

Terms of the sale: The Slaves one half cash and the other half at six months credit and the house lot at 6 and 12 months credit, the whole in notes endorsed to the satisfaction of the interested parties secured by mortgage until final payment. By order of the Court,

W. F. C. DUPLESSIS, Register.

N. B. The acts of sale to be passed before Hugues Pedesclaux Esq. not. pub. at the expense of the purchasers. dec 6

PARISH OF ORLEANS—Court of Probates—Sale by the Register of Wills.—On Monday, the 12th day of January 1835, at noon, I will expose for sale, at the New Exchange Coffee House, for account of the succession of Joseph Adams, deceased, the following described landed property, to wit:

The undivided half of a certain square of ground No. 15, situated in faubourg Lafayette, Parish of Jefferson, measuring 277 feet on Jackson street, running back to the line of William Gormley's property in faubourg Religieuses, upon which said line it measures 277 feet bounded on one side by square No. 14, on which it measures 563 feet 5 inches, and on the other side by square No. 18, on which it measures 530 feet 9 inches, all French measure, together with the buildings thereon.

Terms of the sale—$1500 cash, and the balance at 12 and 18 months credit for approved endorsed notes secured by special mortgage on the property sold until final payment. By order of the Court,

W F C DUPLESSIS, Register

N.B.—The act of sale to be passed before W Y Lewis Esq, not. pub. at the expense of the purchaser. dec 6

PARISH OF ORLEANS—Court of Probates—Sale by the Register of Wills—On Thursday the 5th day of February next, 1835, at noon; I will expose for sale, at auction, at the New Exchange Coffee House, for account of succession of late Christopher Nagel, deceased, the following described slaves and landed property to wit: Slaves—Aimee, a negro woman aged about 60 years, a house servant; 2. Celestin, a negro man, aged about 50 years, sugar maker, addicted to drinking; 3. Celie, a negro woman, aged about 30 years, washer and ironer; 4. Peggy, a negro woman, aged about 24 years, and her child named George, aged 4 months; 5. Jesse, a negro man aged about 18 years, hostler, mikseller, good at any kind of labor.

Landed Property—1. A lot of ground situated at the corner of Rempart and Main streets having 60 feet front on Rempart street, by about 100 feet in depth, together with a brick building composed of four rooms, a gallery, two cabinets, and a brick kitchen in the yard; 2. A lot of ground adjoining the one above described, having about 20 feet front on Main street, by 60 feet in depth, and the buildings; 3. A lot of ground situated in this city, in Toulouse street, at present occupied by Mr Labrouche Dunn, having 60 feet front on Toulouse street, by 120 feet in depth and the alleys; 4. A lot of ground situated in faubourg Lacourse, designated by No. 12, in square No. 98, having 60 feet front on Entrepe street, by 120 feet in depth; 5. A square of ground of an irregular form, situated in the town of McDonough, designated by No. 114, on the plan of said town, and bounded by Franklin and Poeleme streets, and by the remainder.

Terms of sale: The slaves at a credit of 6 and 12 months, and the real property at a credit of 1, 2, and 3 years, the whole for approved endorsed notes, with special mortgage on the property sold, until final payment. By order of the Court,

W F C DUPLESSIS, Register.

N B. The acts of sale to be passed before Louis T Caire, Esq. not. pub. at the expense of the purchasers. dec 29

COURT OF PROBATES—Parish of Orleans—Sale by the Register of Wills—On Saturday, the 7th day of February next, 1835, at noon, I will expose for sale at auction, at the New Exchange Coffee House, for account of the succession of Henry Tardy, deceased, the following described slaves and landed property, to wit:—Slaves. 1. Harry, a negro man, aged 60, good subject, sickly, and subject to bleeding of the nose; 2. Sophie, a negro woman, aged 50 years, plain washer and ironer, bad subject and insolent.

Landed Property—A lot of ground, situated in this city, between Treme and Mardis street, southwest side, designated by No. 25 measuring 48 feet front on Toulouse street, by 100 feet in depth.

Terms of sale: One third cash, and the balance at 6 and 12 months credit, for approved endorsed notes, secured by special mortgage. By order of the Court,

W F C DUPLESSIS, Register.

N B. The acts of sale to be passed before Louis Ferand, Esq. not, pub. at the expense of the purchasers. dec 29

COURT OF PROBATES—Parish of Orleans—Sale by the Register of Wills—On Friday, the 30th day of January 1835, at noon, I will expose for sale at auction, at the New Exchange Coffee House, for account of the succession of the late Marie Magdeleine Duronge deceased, the following described slaves to wit: Rosa, a negro woman, aged about 20 years, and her two children, Adele, aged four years, and .... months. Terms of sale: cash.

By order of the Court,

dec 29 W F C DUPLESSIS, Register.

COURT OF PROBATES—Parish of Orleans—Sale by the Registes of Wills.—On Monday the 12th day of January next, at noon, I will expose for sale at auction, at the New Exchange coffee house, for account of the succession of Samuel Spotts, deceased, the following described stock, to wit:

1. Twenty-two shares of the Commercial Bank Stock, on which $10 per share have been paid.

2. One share of New Orleans Cotton Press Company Stock, full paid.

Terms of sale:—The Bank Stock at 60 days credit; and the Cotton Press Stock at 3 and 6 months credit for approved endorsed notes. By order of the Court,

dec 31 W F C DUPLESSIS, register

SUGAR—400 hhds sugar, twenty miles up the coast, for sale by

dec 31 J LE BLANC & Co, 103 royal st

OFFICE of the LOUISIANA INSURANCE COMPANY, New Orleans, January 3, 1835.—At a meeting of the Board, held on the 26 instant:

Thomas Banks,
William McCawly,
J H Field,
Jule Le Blanc,
Michael Maher,
Thomas Toby,
Maunsel White,

Thomas Toby, Esq, was unanimously elected President of the Company, in the place of Mr Peter Laidlaw, resigned.

All persons having claims against the office, will present them for settlement.

jan 5 S H TURNER, sec.

STOCKINGS.—Ladies' and Misses' white cotton stockings, from the lowest price to the best quality, imported, ditto mixed cotton ditto, misses' blue ditto, ladies' black ditto, ditto do worsted, do white and black silk plain and embroidered of nearly every quality; gentlemen's worsted lambswool raw silk cotton and silk half hose, landing from ship Alabama; also, a large assortment of almost every other description in store, and for sale by ANDREWS & BROTHERS,

jan 5 19 chartres street

LANDING from ship Jeune Francey and for sale by the subscriber: Red medoc wine, in cask; white wine (sauterne) in tierces; white haut barsac ditto, in cases; preserved fruits in brandy; fine anisseed.

In store—200 cases red St. Estephe-Medoc wine; 50 ditto haut barcas.

A. ST. GEORGE

dec 5 79, St. Louis street.

MESS BEEF.—50 barrels, Boston navy mess beef for sale by J THAYER & Co.

SALES BY THE REGISTER.

PARISH OF ORLEANS.—Court of Probates—sale by the register of wills.—On Tuesday, the 27th day of January 1835, at noon, I will expose for sale, at auction, at the New Exchange coffee house, for account of the succession of the late Jean Gravier, deceased, the following described landed property, to wit:

1°. A lot of ground situated in Suburb St. Mary, designated by no. 1, forming the corner of St. Peter street and Common Avenue, measuring 100 feet front on St. Peter street, 25 feet 7 inches and 4 lines front, on Common Avenue, 98 feet 4 inches on the line of lot no. 2, and 25 feet 6 inches and 7 lines in the rear.

2°. Lot no. 2, adjoins lot no. 1, and measures 25 feet 7 inches and 4 lines front on Common Avenue, 98 feet 4 inches on the line of lot no. 1, 96 feet 8 inches on the line of lot no. 3, and 25 feet 6 inches and 7 lines in the rear.

3°. Lot no. 3 adjoins lot no. 2 and measures 25 feet 7 inches and 4 lines front on Common Avenue, 96 feet 8 inches on the line of lot no. 2, 95 feet on the line of lot no. 4 and 25 feet 6 inches and 7 lines in the rear.

4°. Lot no. 4 adjoins lot no. 3 and measures 25 feet 7 inches and 4 lines front on Common Avenue, 95 feet on the line of lot no. 3, 93 feet 4 inches on the line of lot no. 5 and 25 feet 6 inches and 7 lines in the rear.

5°. Lot no. 5 adjoins lot no. 4 and measures 25 feet 7 inches and 4 lines front on Common Avenue, 93 feet 4 inches on the line of lot no. 4, 91 feet 8 inches on the line next St. John street, and 25 feet 6 inches and 7 lines in the rear.

6°. Lot no. 6 adjoining lot no. 7, and measures 30 feet 10 inches and 6 lines front on St. John street, 127 feet 10 inches and 5 lines on the line next to Common Avenue, 127 feet 10 inches and 5 lines on the line of lot no. 7 and 32 feet 6 inches and 6 lines on the rear.

7°. Lots nos. 7, 8, 9 and 10 adjoining each other and having the same dimensions as lot no. 6.

8°. Lot no. 11 adjoining lot no. 12 and measures 27 feet front on St. Peter street, 127 feet 10 inches and 5 lines on the line next Gravier street, 127 feet 10 inches and 5 lines on the line of lot no. 12 and 27 feet in the rear.

9°. Lots nos. 12, 13, 14 and 15 adjoining each other and having the same dimensions as lot no. 11.

10°. A lot of ground designated by lot no. 1, situated in the same suburb, measuring 25 feet 6 inches and 7 lines front on Poydras street, 100 feet on the line next St. Peter street, 100 feet on the line of lot no. 2 and 25 feet 6 inches and 7 lines in the rear.

11°. Lots no. 2, 3, 4 and 5 adjoining each other and having the same dimensions as lot no. 1. Lot no. 5 being a corner lot.

12°. Lot no. 6 adjoining lot no. 7 measuring 30 feet 8 inches front on St. Paul street, 127 feet 10 inches and 5 lines on the line next Poydras street, 127 feet 10 inches 7 5 7 lines on the line of lot no. 7 and 29 feet 8 inches in the rear.

13°. Lot no. 7 adjoins lot no. 6 and measures 30 feet 8 inches front on St. Paul street, 127 feet 10 inches 7 5 7 lines on the line of lot no. 6, 127 feet 11 inches 2 3-7 lines on the line of lot no. 8 and 29 feet 8 inches in the rear.

14°. Lot nos. 8 adjoins lot no. 7 and measures 30 feet 8 inches front on St. Paul street, 127 feet 11 inches 2 3 7 lines on the line of lot no. 7, 127 feet 11 inches 5 1-4 lines on the line of lot no. 9 and 29 feet 8 inches in the rear.

15°. Lot no. 9 adjoins lot no. 8 and measures 30 feet 8 inches front on St Paul street, 127 feet 11 inches 5 1-4 lines on the line of lot no. 8, 127 feet 11 inches 7 6 7 lines on the line of lot no. 10 and 29 feet 8 inches in the rear.

16°. Lot no. 10 adjoins lot no. 9 and measures 30 feet 8 inches front of St Paul street, 127 feet 11 inches 7 6-7 lines on the line of lot no. 9, 128 feet 2 4-7 lines on the line of lot no. 11 and 29 feet 8 inches in the rear.

17°. Lot no. 11 adjoins lot no. 10 and measures 30 feet 8 inches front on St Paul street, 128 feet 2 4-7 lines on the line of lot no. 10, 128 feet 5 2 7 lines on the line of lot no. 12 and 29 feet 8 inches in the rear.

18°. Lot no. 12 adjoins lot no. 11 and measures 30 feet 8 inches front on St Paul street, 128 feet 5 2-7 lines on the line of lot no. 11, 128 feet 1 line on the line next Perdido street and 29 feet 8 inches in the rear.

19°. Lot no. 13 measuring 110 feet front on St Paul street, 25 feet 7 inches and 3 lines front on Perdido street, 110 feet on the line of lot no. 14 and 25 feet 7 inches and 3 lines in the rear.

20°. Lots nos. 14, 15, 16 and 17 adjoining each other and having the same dimensions as lot no. 13.

21°. A lot of ground situated in the said suburb St Mary, designated by no 1, measuring 110 feet front on St Paul street, 30 feet 7 inches 2 lines front on Poydras street, 110 feet on the line lot no. 2 and 30 feet 6 inches and 7 lines in the rear.

22°. Lots nos. 2, 3, 4, 5, 6 and 7 adjoining each other and having the same dimensions as lot no. 1. Lot no. 7 being a corner lot.

23°. Lot no. 8 measuring 30 feet front on Girond street, 107 feet on the line next Poydras street, 107 feet on the line of lot no. 9 and 30 feet in the rear.

24°. Lots nos. 9 and 10 adjoining each other and having the same dimensions as lot no. 8.

25°. Lot no. 11 forming the corner of Girond and Perdido streets, and measuring 114 feet 6 inches and 2 lines front on Girond street, 30 feet 7 inches and 2 lines front on Perdido street, 112 feet 8 inches and 3 lines on the line of lot no. 12 and 30 feet 6 inches and 7 lines in the rear.

26°. Lot no. 12 adjoining lot no. 11 and measuring 30 feet 7 inches and 2 lines front on Perdido street, 112 feet 8 inches and 3 lines on the line of lot no. 11, 110 feet 10 inches and 5 lines on the line of lot no. 13 and 30 feet 6 inches and 7 lines in the rear.

27°. Lot no. 13 adjoining lot no. 12 and measuring 30 feet 7 inches and 2 lines front on Perdido street, 110 feet 10 inches and 5 lines on the line of lot no. 12, 109 feet 7 lines on the line of lot no. 14 and 30 feet 6 inches and 7 lines in the rear.

28°. Lot no. 14 adjoining lot no. 13, and measuring 30 feet 7 inches and 2 lines front on Perdido street, 109 feet 7 lines on the line of lot no. 13, 107 feet 3 inches and 1 line on the line of lot no. 15 and 30 feet 6 inches and 7 lines in the rear.

29°. Lot no. 15 adjoining lot no. 14 and measuring 30 feet 7 inches and 2 lines front on Perdido street, 107 feet 3 inches and 1 line on the line of lot no. 14, 105 feet 5 inches and 3 lines on the line of lot no. 16 and 30 feet 6 inches and 7 lines in the rear.

30°. Lot no. 16 adjoining lot no. 15 and measuring 30 feet 7 inches and 2 lines front on Perdido street, 105 feet 5 inches and 3 lines on the line of lot no. 15, 103 feet 7 inches and 3 lines on the line of lot no. 17 and 30 feet 6 inches and 7 lines in the rear.

31°. Lot no. 17 adjoining lot no. 16 and measuring 30 feet 7 inches and 2 lines front on Perdido street, 101 feet 9 inches and 7 lines front on St. Paul street, and 30 feet 6 inches and 7 lines in the rear.

32°. Lots nos. 18, 19 and 20 adjoining each other and measuring 30 feet front on St Paul street, by 107 feet deep between parallel lines.

33°. Lot no. 21 measuring 49 feet 7 inches and 5 lines front on St Paul street, by 107 feet in depth and 43 feet 3 inches and 4 lines on the rear line which separates it from lot no. 22.

34°. Lot no. 22, measuring 20 feet 4 inches and 3 lines front on Girond street, by 107 feet in depth and 43 feet 3 inches and 4 lines on the rear line which separates it from lot no. 21.

35°. Lot no. 1, measuring 110 feet front on St Paul street, and 26 feet 11 inches and 4 lines front on Poydras street and 26 feet 11 inches 4 lines in the rear.

36°. Lots nos. 2, 3, 4, 5, 6, 7 and 8 adjoining each other and having the same dimensions as lot no 1, lot no 8 being a corner lot.

37°. Lots nos 9, 10, 11, 12, 13 and 14 adjoining each other and measuring each 27 feet 3 inches and 5 lines front on Girond street; by 107 feet 10 inches in depth between parallel lines:

38°. Lots nos 15, 16, 17, 18, 19 and 20 adjoining each other and measuring each 27 feet 3 inches and 5 lines front on Girond street, by 107 feet 10 inches in depth between parallel lines:

39°. Lot no 21 measuring 49 feet 7 inches and 5 lines front on St Paul street, by 107 feet in depth and 43 feet 3 inches and 4 lines on the rear line which separates it from lot no. 22.

40°. Lot no 22, measuring 20 feet 4 inches and 3 lines front on Girond street, by 107 feet in depth and 43 feet 3 inches and 4 lines on the rear line which separates it from lot no. 21.

41°. A lot of ground situated in the suburb St Mary, fronting on Hevia, Girond and Freret streets, measuring (in american measure) 197 feet front on Hevia street, 102 feet front on Freret street, 178 feet front on Girond street, and bounded in the rear by the said line of Jacques Moquin.

42°. A lot of ground of an irregular form situated in the said suburb St Mary, fronting on Hevia and St Mary streets, measuring (in american measure), 230 feet front on Hevia street, and 44 feet on St Mary street, and bounded in the rear by said line of Jacques Moquin.

☞ *These two last lots will be sold together.*

43°. A square of ground situated in the back-part of said suburb St Mary, fronting on Bolivar, Gravier, Perdido and Jane streets, measuring (in american measure), 553 feet 3 inches and 1 line front on Bolivar street, 245 feet 2 inches and 10 lines front on Gravier street, 245 feet 2 inches and 10 lines front on Perdido street, and 553 feet 3 inches and 1 line front on Jane street.

44°. A square of ground situated in the back-part of said suburb St Mary, fronting on Common, Bertrand, Gravier, and Bolivar streets, measuring (in american measure), 245 feet 2 inches and 10 lines front on Common st. 427 feet 9 inches and 8 lines front on Bertrand street, 245 feet 2 inches and 10 lines front of Gravier street, and 247 feet 9 inches and 8 lines front on Bolivar street.

45°. A square of ground situated in the back-part of suburb St Mary, fronting on Gravier, Perdido, Bertrand and Jane streets, measuring (in american measure), 245 feet 2 inches and 10 lines front on Gravier street, 245 feet 2 inches and 10 lines front of Perdido street, 453 feet 3 inches and 1 line front on Bertrand street and 453 feet 3 inches and 1 line front on Jane street.

46°. A square of ground situated in the back part of said suburb St Mary, fronting on Perdido, Bertrand Poydras and Bolivar streets, measuring in American measure, 245 feet 2 inches and 10 lines front on Perdido street, 385 feet 5 inches and 9 lines front on Bertrand street, 245 feet 2 inches and 10 lines front on Poydras street, 221 feet 9 inches and 1 line front on Bertrand street, 290 feet 11 inches and 5 lines front on Bolivar street and 89 feet on the line aforementioned of Jaques Moquin.

Is in me, and to warn them against purchasing the same.

dec 29 JOHN McDONOGH.

PARISH OF NEW ORLEANS.—Court of Probates—sale by the register of wills.

On Friday the 30th of January 1835, at noon I will expose for sale at auction at the new Exchange coffee house for account of the succession of the late Job, Bacon Jr. deceased, the following described slaves and landed property to wit: one moiety of a certain lot of ground together with all the buildings and improvements thereon, situate on the new batture, in front of the faubourg St. Mary, between Tchoupitoulas and new Levee streets, measuring 40 feet front in Delord street, 151 feet 8 inches in depth on the east line which separates it from lot no. 7, 137 feet 9 inches in depth on the water side line which separates it from lot no. 9, and 52 feet 5 inches in width in the rear line which divides the faubourg St Mary and Delord, which lot is designated by the number 8, on a plan drawn by Joseph Pilie in the 12th or June 1822, and deposited in the office of G. R. Stringer, notary, in the 7th February 1823.

One moiety of a certain lot of ground together with all the buildings and improvements thereon, situate at the corner of Pearl and Delord streets, faubourg St. Mary, measuring about 23 feet front on Delord street, and about 152 feet front on Pearl street.

SLAVES.

AUSTIN a negro man, aged about 27 years.

SAMUEL WEEMS a negro man, aged about 29 years.

JAMES a negro man, aged about 21 years.

JOHE a negro boy aged about 18 years.

JOE a negro man aged about 23 years.

PIMUS a negro man aged about 26 years.

CHARLES a negro man aged about 30 years a good cooper.

These negro